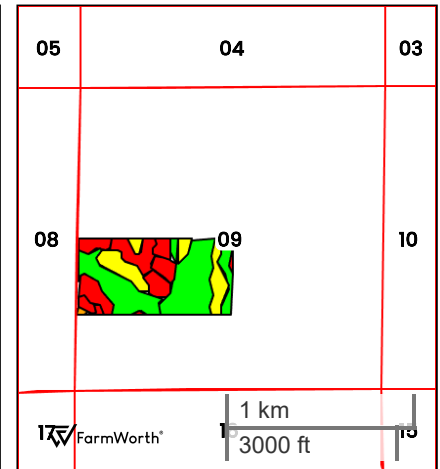
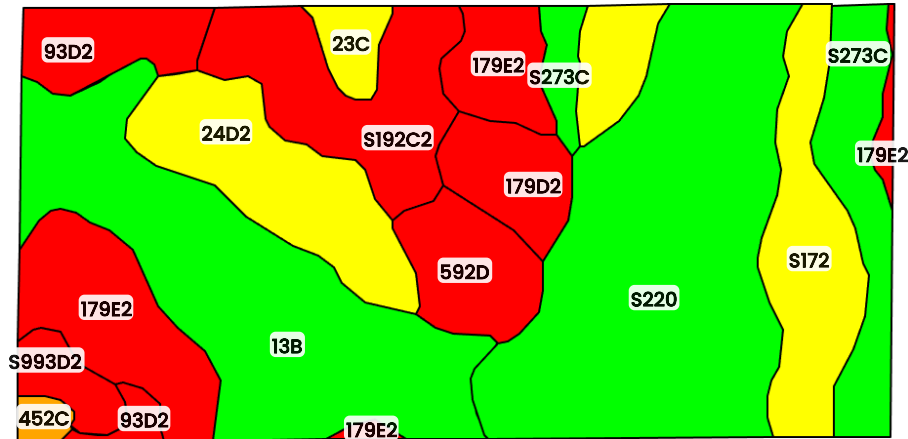


BRICKER
TOTAL SOILS



County: Ringgold County, IA

Location: 09-69N-29W

Township: **Liberty**

Acres: 80.00












Date: 01/14/2026





Field borders obtained from Farm Service Agency
as of 2008

FarmWorth, LLC makes no representations or warranties, express or implied, as to the accuracy of any information, data, numerical values, boundaries, or any other information generated through the use of FarmWorth.com. User is solely responsible for independently investigating and determining all information provided through FarmWorth.com prior to use and waives any and all claims against FarmWorth, LLC for any inaccuracies or inconsistencies in the information and/or data.



Code		Description	Acres	% of field	IA CSR2	Overall NCCPI	Soil Class (Irr)	Soil Class (Non-Irr)	Drainage Class
S220		Nodaway silt loam, heavy till, 0 to 2 percent slopes, occasionally flooded	19.33	24.17 %	77	86	-	2	Moderately well drained
13B		Olmitz-Zook-Humeston complex, 0 to 5 percent slopes	15.00	18.75 %	78	77	-	2	Poorly drained
179E2		Gara loam, 14 to 18 percent slopes, moderately eroded	7.93	9.91 %	24	62	-	6	Well drained
S172		Wabash silty clay, 0 to 2 percent slopes, occasionally flooded	7.62	9.53 %	57	62	-	3	Very poorly drained
24D2		Shelby clay loam, 9 to 14 percent slopes, moderately eroded	6.27	7.84 %	51	70	-	3	Well drained
S192C2		Adair clay loam, heavy till, 5 to 9 percent slopes, moderately eroded	6.27	7.84 %	29	66	-	3	Somewhat poorly drained
S273C		Olmitz loam, heavy till, 5 to 9 percent slopes	5.41	6.76 %	77	84	-	3	Moderately well drained
592D		Mystic loam, 9 to 14 percent slopes	3.29	4.11 %	10	67	-	4	Somewhat poorly drained
93D2		Shelby-Adair complex, 9 to 14 percent slopes, moderately eroded	3.21	4.01 %	32	68	-	4	Well drained
179D2		Gara loam, 9 to 14 percent slopes, moderately eroded	2.69	3.36 %	38	66	-	4	Well drained
S993D2		Gara-Armstrong complex, 9 to 14 percent slopes, moderately eroded	1.39	1.74 %	32	64	-	4	Well drained

Code	Description	Acres	% of field	IA CSR2	Overall NCCPI	Soil Class (Irr)	Soil Class (Non-Irr)	Drainage Class
23C 	Arispe silty clay loam, 5 to 9 percent slopes	1.10	1.38 %	66	81	-	3	Somewhat poorly drained
452C 	Lineville silt loam, 5 to 9 percent slopes	0.48	0.60 %	48	75	-	3	Somewhat poorly drained
Average:				57.2	74.0			

IA has updated the CSR values for each county to CSR2.
Soils data provided by USDA and NRCS.